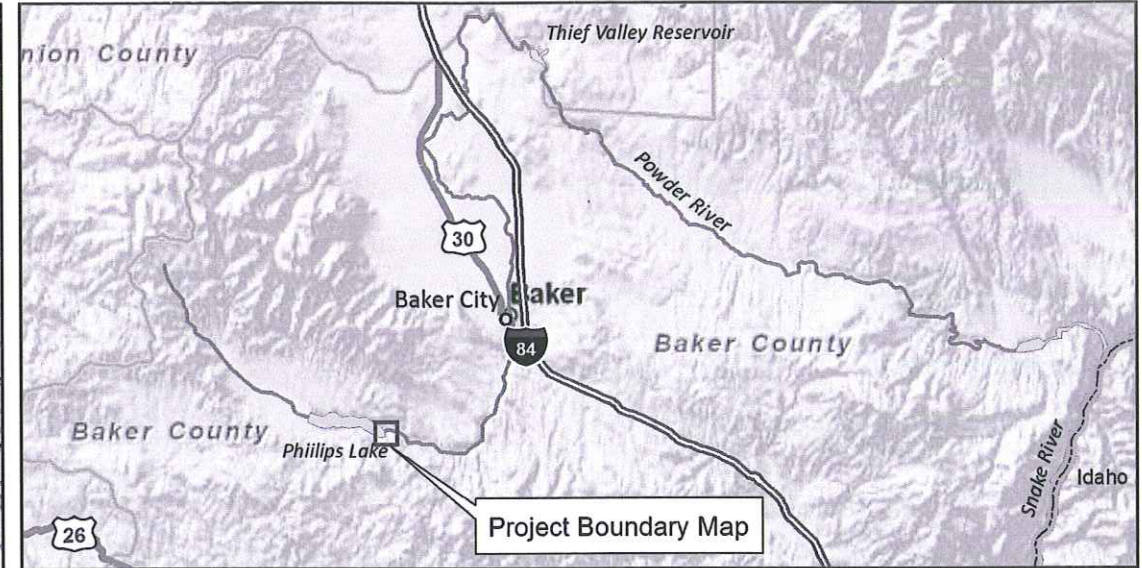
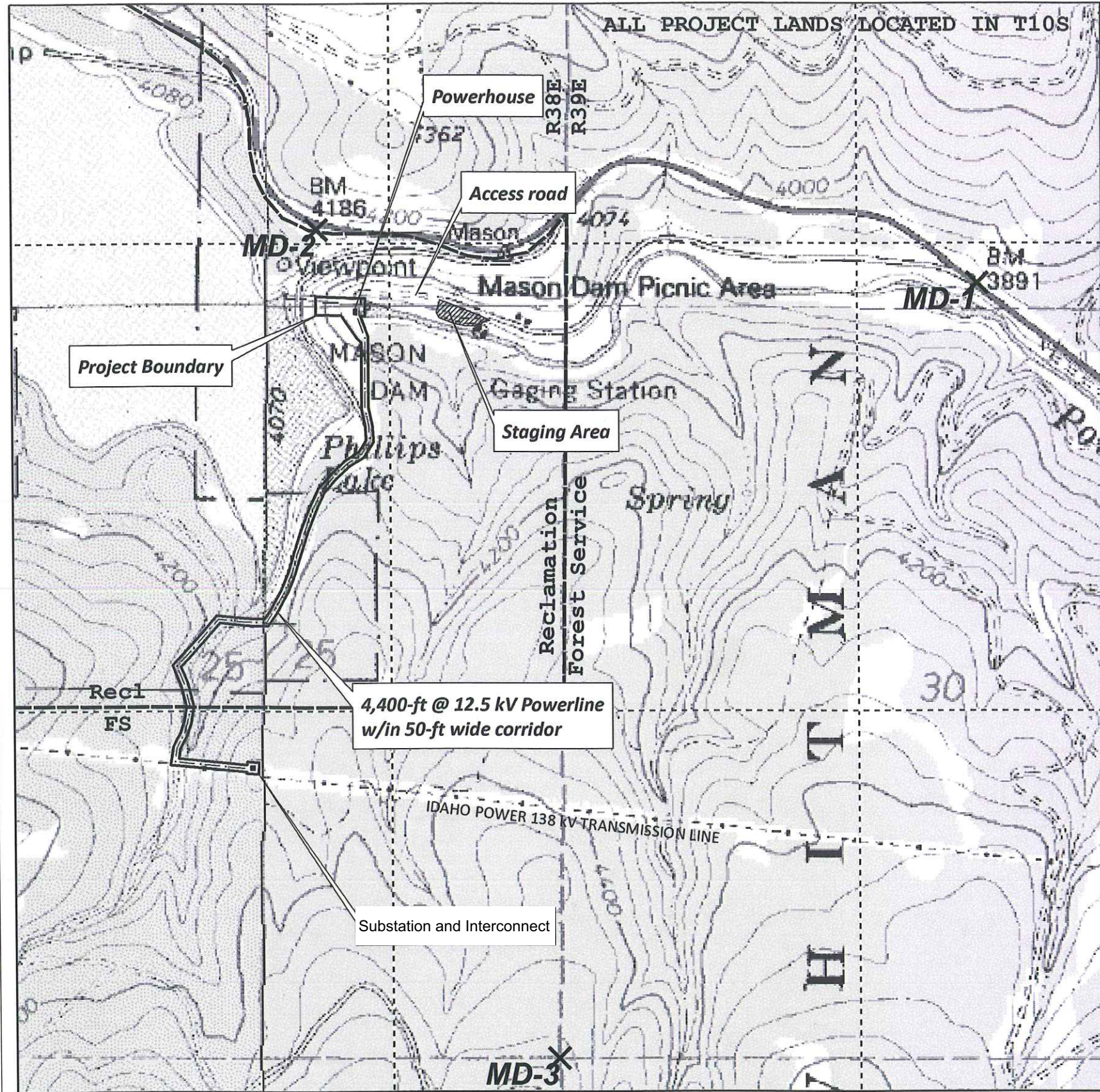


EXHIBIT G – PROJECT BOUNDARY DRAWINGS



NOTES

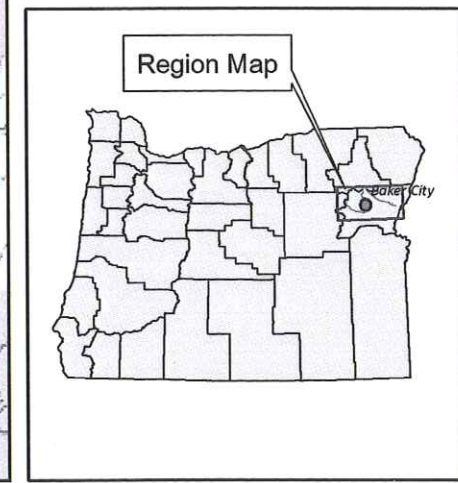
1. ALL PROJECT LANDS LOCATED IN T10S, R39E, WILLAMETTE MERIDIAN
2. ALL PROJECT FACILITIES LOCATED ON FEDERAL LANDS AS SHOWN
3. CONTROL POINTS AS FOLLOWS

UTM ZONE 11N, NAD 83
 MD-1: 4947125N, 422177E
 MD-2: 4947239N, 420766E
 MD-3: 4945466N, 421276E

REGISTERED
PROFESSIONAL
LAND SURVEYOR

Thomas J. Hailley

THOMAS J. HAILLEY
1917



**EXHIBIT G-1
PROJECT BOUNDARY MAP**

**Mason Dam
Hydroelectric Project**

FERC No. 12686

0 0.125 0.25 Miles
UTM Zone 11N NAD 83