




City of La Grande

Geologic Hazard Zones

Geologic Hazard












-  CR Basalt
-  Colluvium
-  Unknown

NOTE:

A Geological Hazard Waiver is required to be signed before a Building Permit for new construction is allowed within the Geological Hazard Zone.

A Site Plan, meeting the requirements of the Land Development Code, must be submitted to the Planning Division for approval.

Legend

- | | | | |
|---|-----------|---|-------------|
|  | Powerline |  | Mountains |
|  | Pipeline |  | Ponds |
|  | Railroad |  | City Blocks |
|  | Highways |  | City Limits |
|  | River |  | UGB |
|  | Contours | | |

0 2000 4000 6000 Feet



Adopted 2/5/2003 by the La Grande City Council

Date: 2/12/2003
File: c:\a\lavprojects\boundaries\vord2003

